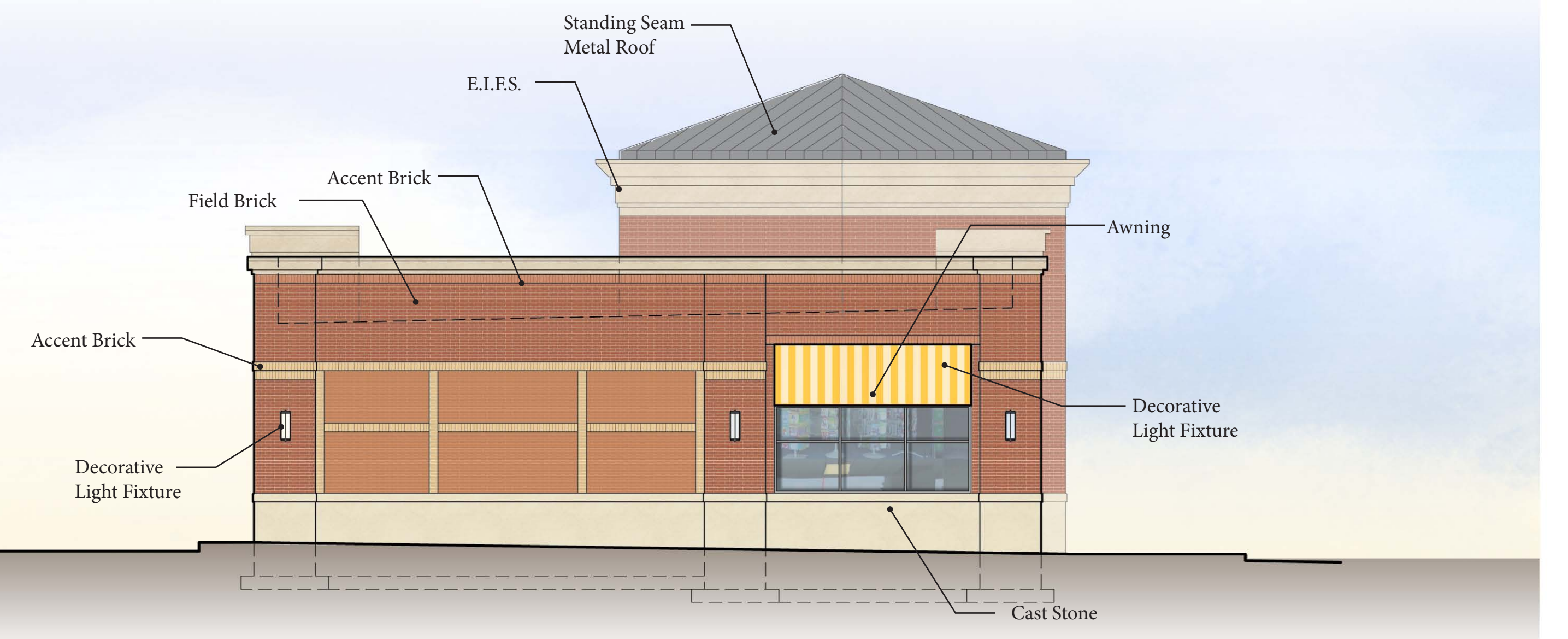
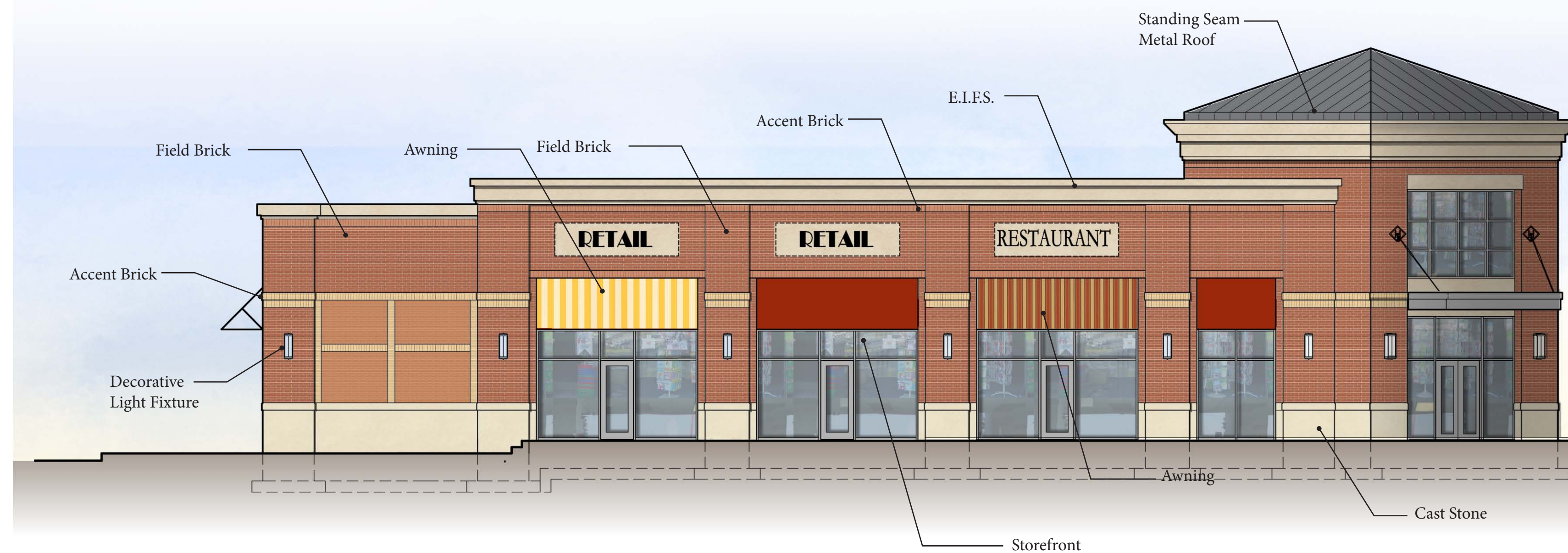


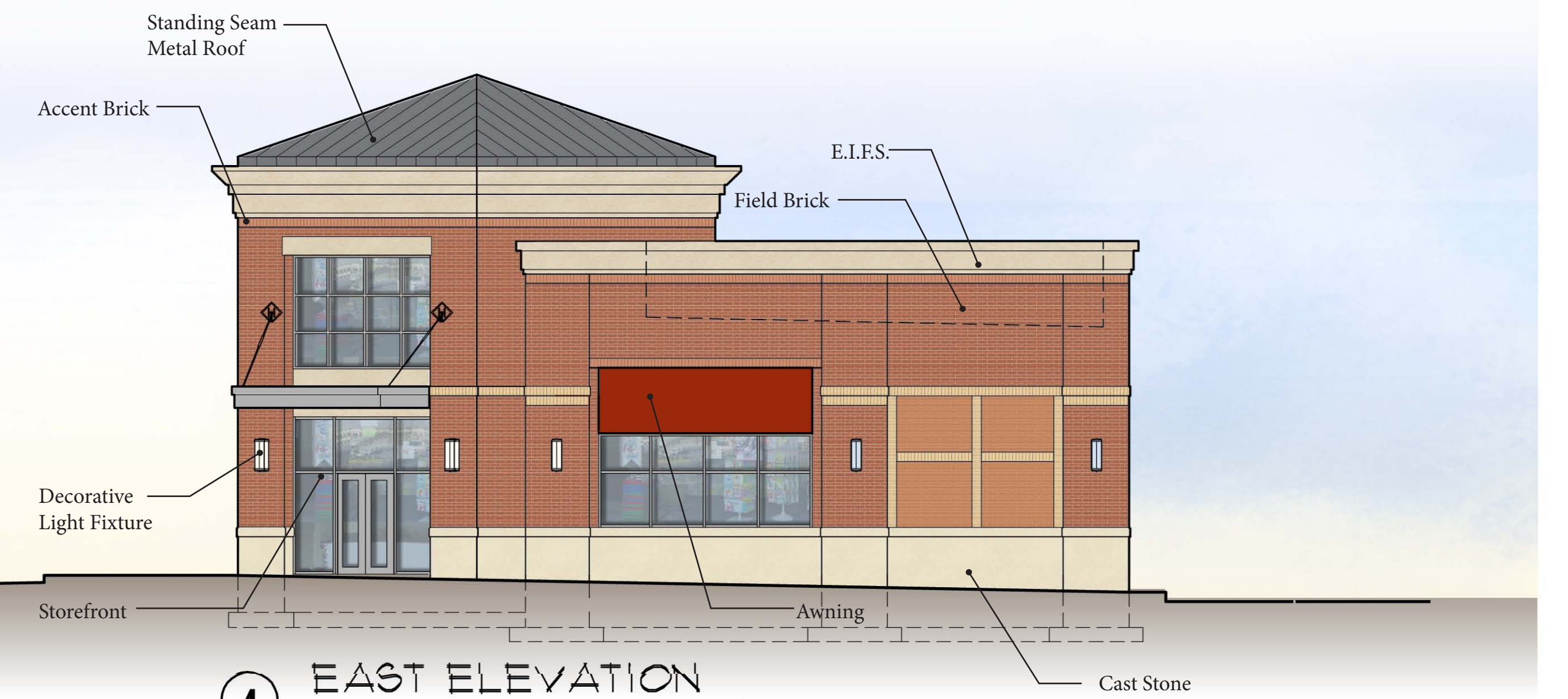
1 NORTH ELEVATION (REAR)
1/8"=1'-0"



2 WEST ELEVATION
1/8"=1'-0"



3 SOUTH ELEVATION (FRONT)
1/8"=1'-0"



4 EAST ELEVATION
1/8"=1'-0"



5 ELEVATION
1/8"=1'-0"



Building B

06034.00

CLARKSBURG II - ELM STREET
Montgomery County, Maryland

10/12/11

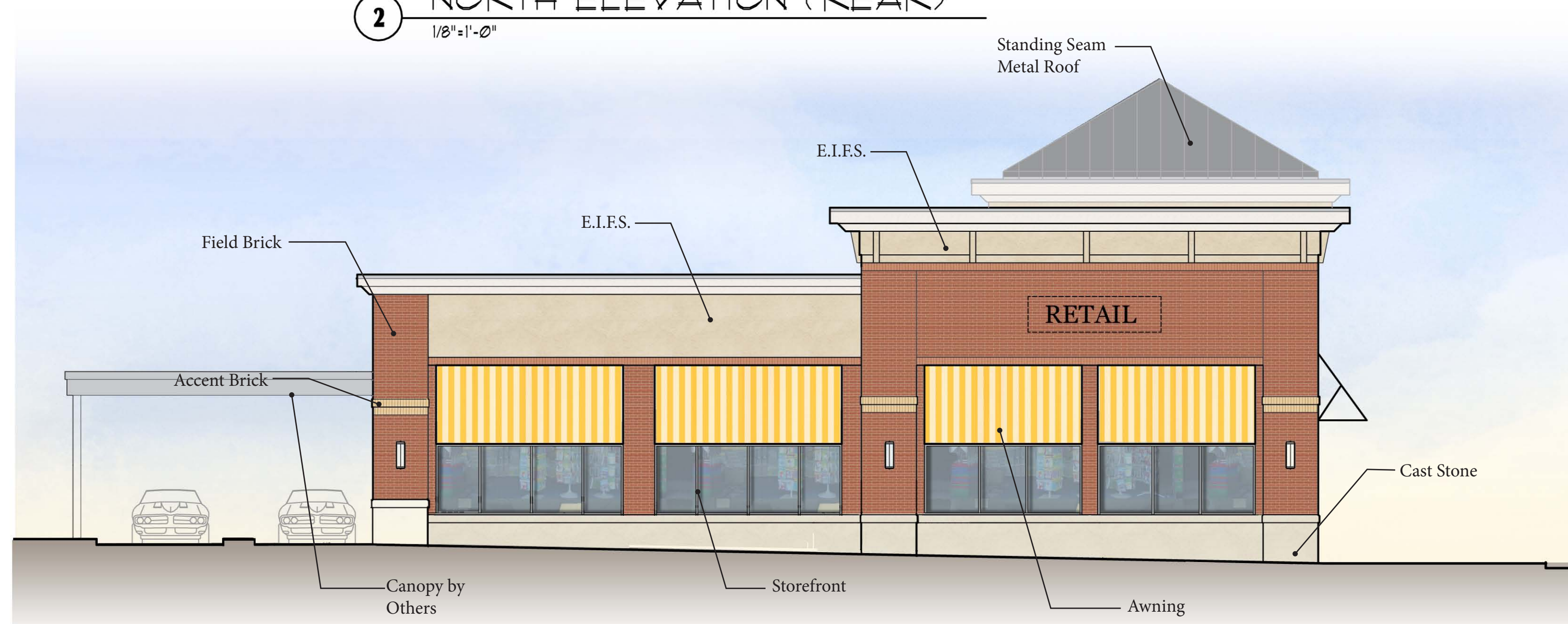




1 SOUTH ELEVATION (FRONT)
1/8"=1'-0"



2 NORTH ELEVATION (REAR)
1/8"=1'-0"



3 WEST ELEVATION
1/8"=1'-0"



4 EAST ELEVATION
1/8"=1'-0"



Building C





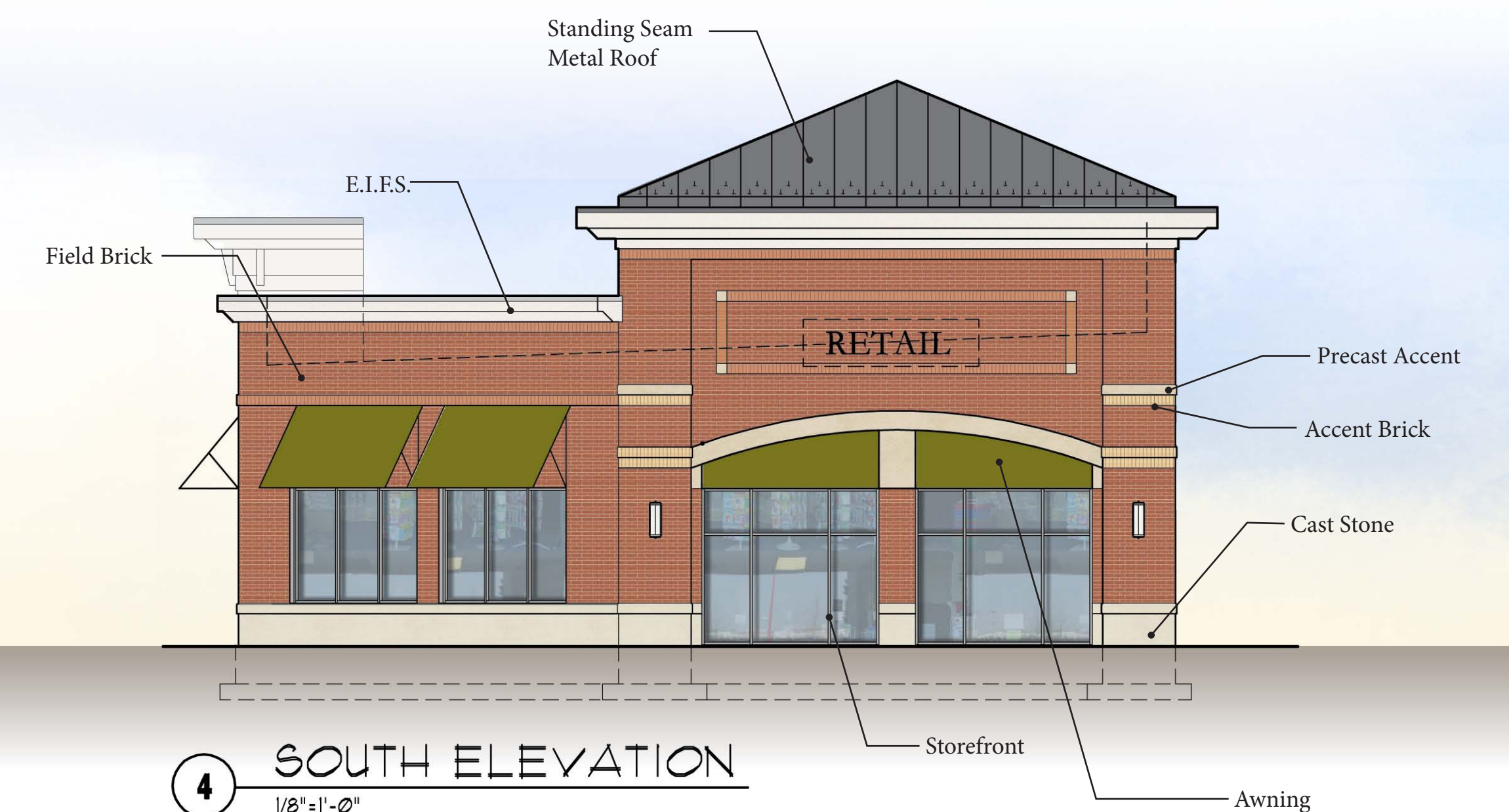
1 EAST ELEVATION
1/8"=1'-0"



2 NORTH ELEVATION
1/8"=1'-0"



3 WEST ELEVATION
1/8"=1'-0"



4 SOUTH ELEVATION
1/8"=1'-0"



5 SOUTH WEST ELEVATION
1/8"=1'-0"



Building E





1 NORTH ELEVATION
1/8"=1'-0"

2 WEST ELEVATION
1/8"=1'-0"



3 SOUTH ELEVATION
1/8"=1'-0"

4 NORTH EAST ELEVATION
1/8"=1'-0"



5 EAST ELEVATION
1/8"=1'-0"



Building F

